

Dave Parker and Emma Allen kindly tested this route on Friday, 28th November and their observations have been included. Any changes such as new roads or road closures will not be reflected in the route.

Speed bumps, other road calming measures and pedestrian crossings are considered a constant hazard, like 20 mph speed limits and aren't listed. The route uses country lanes with/out passing points and cross fast 'A' roads, so take care.

Maps show one public toilets in Finchingfield, some points of interest and three service stations without toilets. None list super unleaded fuel (E5). Dave and Emma suggested Finchingfield would be a great place for a rest spot, stretch the legs and have a coffee before turning round to complete the run to Chippenham Park.

Keep track of your progress by importing http://jbamajmbo2.ddns.next/gpx/???OSMAnd_Follow.gpx or http://jbamajmbo2.ddns.next/gpx/???OSMAnd_Navigate.gpx into OSMAnd and ensure you have the right map downloaded. The GPX route is identical to the tulip diagrams and so doesn't suffer the vagaries usually associated with satnav & is designed to work offline, with downloaded maps. This should ensure you turn in the right place. Make sure your phone is visible to the satellites and is connected to a USB charging outlet such as a powerbank. '_Follow' simply puts the printed map below on your phone along with your current position. Do **NOT** use it to navigate as each visible waypoint will be annunciated, as well as its own navigation instructions, duplicating commands. This will give you information overload and may well crash the app.






























If using your mobile phone make sure you have the printed tulip route to hand to verify turns at roundabouts, where many roads converge and if you lose GPS satellites (tree canopies in woods may mask the signal).

Driving in convoy is discouraged. If drivers without navigators wish to follow someone else, then this should be on a 1-to-1 basis.

Cambridge & District MGOC have permission to print and circulate it for the Snowdrop Run 2026 only, as per the copyright.

Anglesey Abbey to Chippenham Park – country lanes 61 mls/2:06

The route has been chosen to use country lanes and cross some fast 'A' roads. There are 3 service stations without toilets or E5 and one public toilets en route.

Map Icon	Dist. (mi)	Where; Feature; Instruction; Roadsign	Tulip Diagram
	0/0	Anglesey Abbey ; <u>Main road entrance to car park</u> ; Zero the odometer and turn right	
	1.2/1.2	Stow-cum-Quy ; <u>Crossroads</u> ; Turn left into Main Street; The Wilbrahams 2¼	
	0.5/1.7	<u>T-junction</u> ; Turn left	
	0.1/1.9	<u>Crossroads</u> ; Take the right filter lane and turn right; Little Wilbraham	
	1.4/3.3	Little Wilbraham ; <u>Fork on grassy triangle just after village sign</u> ; Bear right into Rectory Farm Road; Fulbourn	
	0.2/3.4	Little Wilbraham ; <u>Junction on sharp left bend with grassy triangle</u> ; Follow main route to left into Great Wilbraham Road; Fulbourn	
	0.8/4.2	Great Wilbraham ; <u>Junction on sharp right bend with grassy triangle</u> ; Follow main route right; Fulbourn	
	2.7/6.9	Fulbourn ; <u>Junction on grassy triangle</u> ; Turn left, give way and turn left again; Balsham	
	2.1/9.1	<u>Junction with A11</u> ; Cross A11 and go straight on; Balsham	
	3.6/12.6	Balsham ; <u>Junction on sharp left bend by The Bell</u> ; Turn right (straight on); Horseheath 3½	
	1.7/14.3	West Wickham ; <u>Village</u> ; Drive straight through	
	1.6/15.9	Horseheath ; <u>T-junction on grassy triangle</u> ; Turn left into Haverhill Road	
	0.4/16.3	<u>T-junction</u> ; Turn left; A1307 Haverhill	
	0.4/16.8	<u>Junction with right filter lane</u> ; Turn right into Cardinals Green and drive straight through	
	0.9/17.6	Mill Green ; <u>Village</u> ; Drive straight through	
	0.4/18.1	<u>Junction on left bend after the water tower</u> ; Turn right; The Camps	
	0.3/18.4	Shuddy Camps ; <u>Village</u> ; Drive straight through	
	0.7/19.1	<u>T-junction on grassy triangle</u> ; Turn left, give way and turn left again; The Bumpsteads	
	0.2/19.3	Castle Camps ; <u>Village</u> ; Drive straight through	

Map Icon	Dist. (mi)	Where; Feature; Instruction; Roadsign	Tulip Diagram
0	3.6/22.9	<u>Staggered junction</u> ; Give way, turn left then right; Finchingfield 5	
1	4.8/27.7	Finchingfield ; <u>T-junction</u> ; Turn right; Braintree	
2	0.1/27.8	Finchingfield ; <u>Junction on grassy triangle</u> ; Bear left, give way and drive around the green and come back to the bridge.	
3	0.1/27.9	Finchingfield ; <u>Crossroads</u> ; Give way then drive straight across (heading back on the road in to Finchingfield); Steeple Bumpstead	
4	0.6/28.5	<u>Junction opposite large cottage</u> ; Turn left; S Bumpstead	
	0.8/29.3	Cornish Hall End ; <u>Village</u> ; Drive straight through	
6	4.6/33.9	Steeple Bumpstead ; <u>Junction on sharp left bend with grassy triangle</u> ; Turn right, give way and turn right again; B1054 Sturmer 3	
7	2.2/36.1	New England ; <u>T-junction by Colne Valley Arms</u> ; Turn right; A1017 Braintree	
8	1/37.1	<u>Junction opposite cottage called The Swan</u> ; Turn left; A1092 Clare 4	
9	0.2/37.3	<u>Confluence of 4 roads</u> ; Take 2nd left turn; Boyton End	
0	1.1/38.3	<u>Junction on grassy triangle</u> ; Right of way is unclear; Bear left; Kedington	
1	1.7/40.1	Kedington ; <u>T-junction</u> ; Turn right; Hundon 3	
2	0.2/40.3	Kedington ; <u>T-junction</u> ; Turn right; Hundon 2¾	
	0.9/41.2	Brockley Green ; <u>Village</u> ; Drive straight through	
4	1.1/42.2	<u>Junction on right bend with grassy triangle</u> ; Bear left (straight on); Hundon	
5	0.6/42.9	Hundon ; <u>Crossroads</u> ; Give way and go straight on; Stradishall 2¾	
6	1.4/44.2	<u>T-junction on bend</u> ; Turn left into Folly Road; Bury St. Edmunds 9	
	1.1/45.4	Stradishall ; <u>Village</u> ; Drive straight through	
8	0.9/46.3	<u>Staggered junction</u> ; Turn right and immediately left; B1063 Newmarket	
	0.6/47	Wickhambrook ; <u>Village</u> ; Drive straight through	

Map Icon	Dist. (mi)	Where; Feature; Instruction; Roadsign	Tulip Diagram
	2.5/49.5	Lidgate ; <u>Village</u> ; Drive straight through	
1	1.7/51.2	<u>Junction on bend</u> ; Take 2nd right turn (straight on); B1085 Gazeley	
2	1.6/52.8	Dalham ; <u>Junction on sharp right bend and bridge</u> ; Turn right (straight on); Gazeley 1½	
3	1.3/54.1	<u>T-junction</u> ; Bear right and pass Gazeley village sign	
4	0.5/54.5	Gazeley ; <u>Junction after church</u> ; Turn left into Moulton Road	
5	1.6/56.1	Moulton ; <u>Crossroads</u> ; Turn right; B1085 Chippenham 4	
6	1.5/57.6	Kentford ; <u>Crossroads</u> ; Give way and go straight on into Station Road; B1085 Fordham 6	
	1.1/58.7	Kennett ; <u>Village</u> ; Drive straight through	
8	0.6/59.3	<u>Roundabout on A11</u> ; Take 2nd exit (straight on) and go over A11; B1085 Chippenham	
	1.7/61	Chippenham ; <u>Entrance to Chippenham Park</u> ; Enter car park	

Icon	Place	Web-site	Location	Opening Hours
	Anglesey Abbey	https://www.nationaltrust.org.uk/visit/cambridgeshire/anglesey-abbey-gardens-and-lode-mill	52.23574,0.24494 ///flames.nurse.flinches	09:30-16:00
	Castle Camps Airfield Memorial	https://www.warmemorialsonline.org.uk/memorial/190834	52.06067,0.38688 ///sliding.resonates.finely	24/365
	W.C. Finchingfield		51.96604,0.44862 ///says.advantage.ideals	?
	Service station Finchingfield. Gulf. No E5		51.9657,0.45117 ///angry.collide.nervy	?
	Service staion Steeple Bumpstead. Jet. No E5		52.04505,0.44626 ///spurring.clothed.redefined	?
	Service station Wickhambrook. Pace. No E5		52.16766,0.54876 ///earliest.hardening.confining	?
	Moulton Packhorse	https://www.english-heritage.org.uk/visit/places/moulton-packhorse-bridge	52.25276,0.48554 ///swoop.bluff.rational	24/365
	Chippenham Park	https://www.chippenhampark.co.uk	52.2971,0.43906 ///gripes.dreams.dignify	Daily 10:00-16:00

